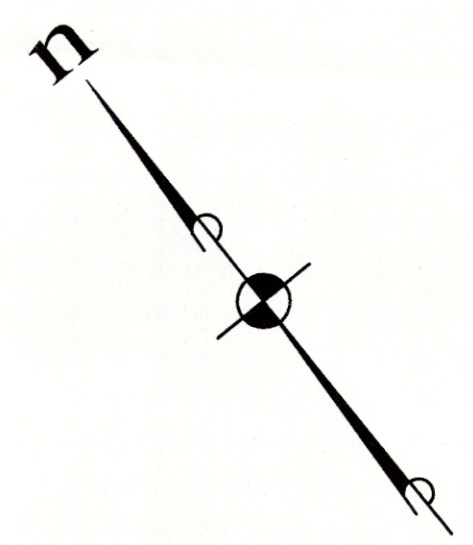
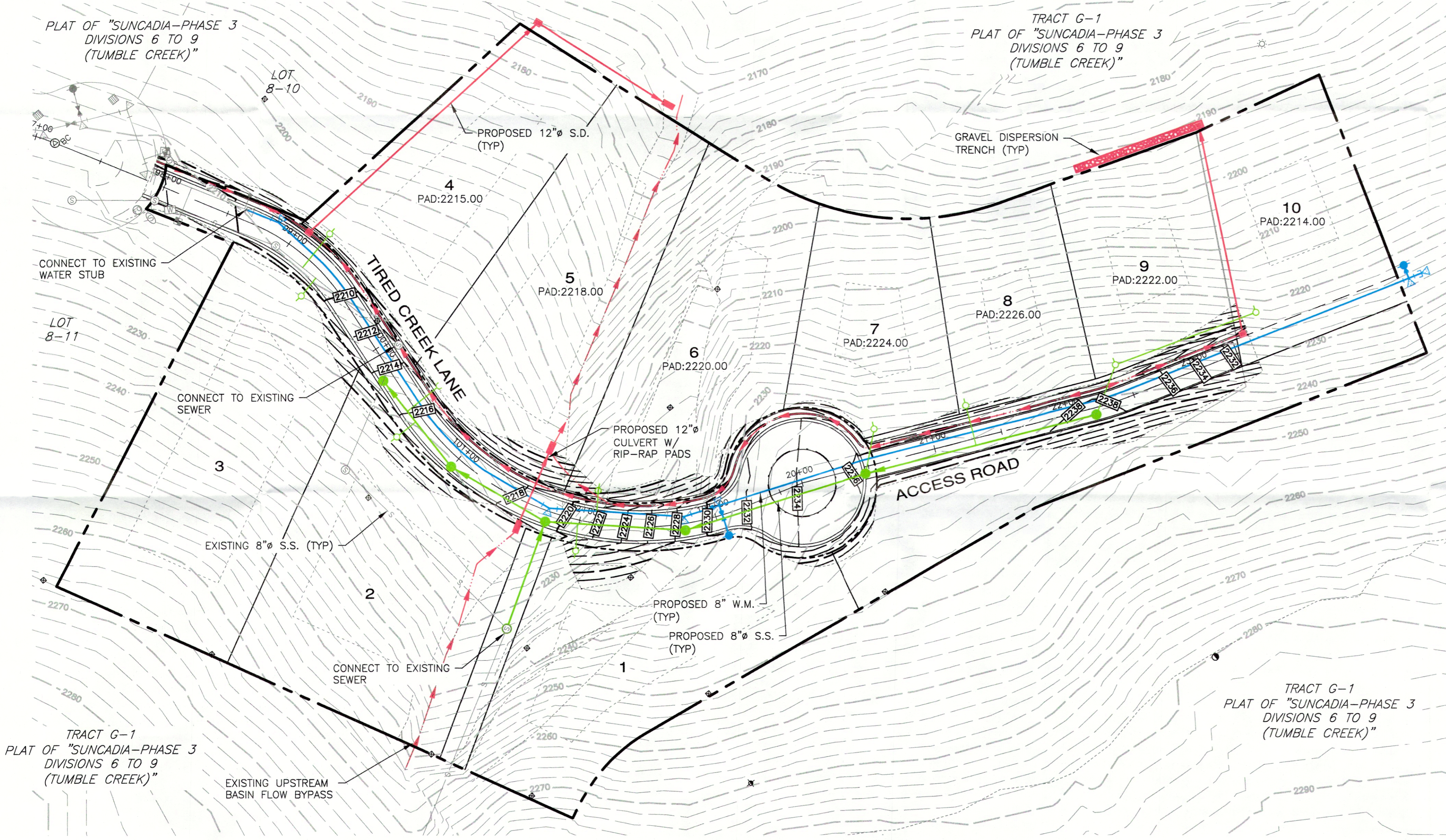


REVISIONS		
NO.	DESCRIPTION/DATE	BY

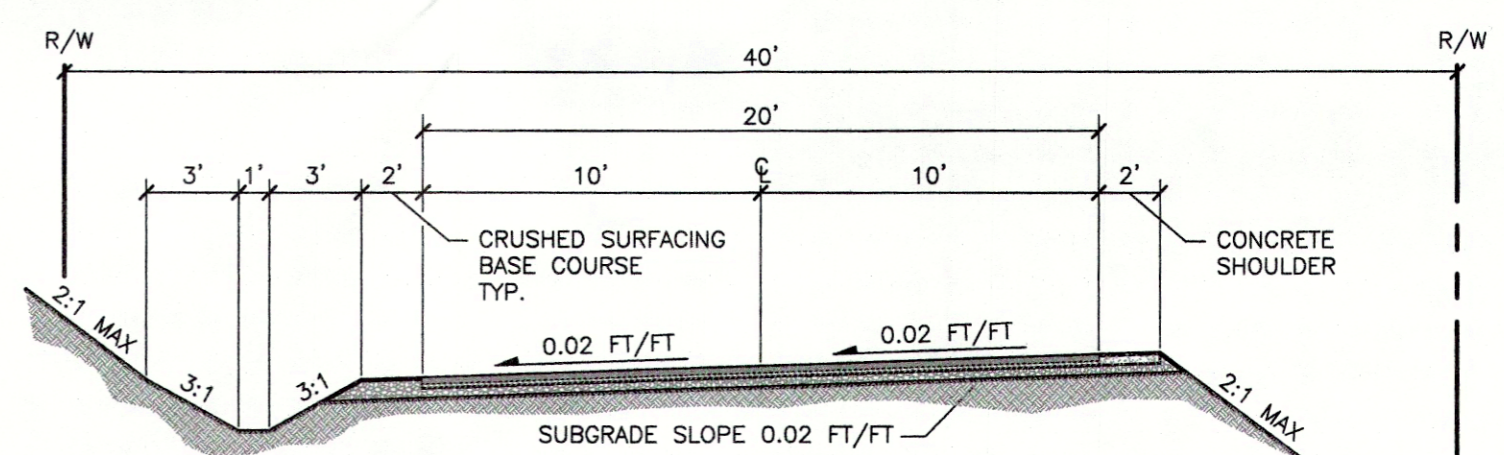


SCALE: 1" = 50'
 50 25 0 50 100
 CONTOUR INTERVAL = 2'

- LEGEND (PROPOSED)**
- STORM DRAINAGE
 - SANITARY SEWER
 - - - LOW PRESSURE SEWER
 - WATER
 - - - ROOF DRAIN LINE
 - ▶— STORM DRAINAGE SWALE
 - - - EASEMENT
 - ~ STORM DRAINAGE FLOW PATH
 - WATER METER
 - FIRE HYDRANT
 - SANITARY SEWER MANHOLE
 - CATCH BASIN
- LEGEND (EXISTING)**
- EXISTING SANITARY SEWER
 - UTILITY
 - - - 2056 MINOR CONTOUR
 - - - 2060 MAJOR CONTOUR



DATE: 04 2018
 Kittitas Co. CDS



**TYPE R-II
 (TIRED CREEK LANE)
 MINOR RESIDENTIAL ALT #2 ROADWAY**
 NOT TO SCALE

ESM CONSULTING ENGINEERS, LLC
 3600 S. SUNSET BLVD. SUITE 205
 FEDERAL WAY, WA 98003
 FEDERAL WAY, WA 98003 (253) 838-8113
 EVERETT, WA 98201 (425) 297-9800
 www.esmcivil.com
 Civil Engineering | Land Surveying
 Public Works | Project Management
 Landscape Architecture

**NEW SUNCADIA LLC
 PHASE 3 DIVISION 14
 COMPOSITE UTILITY PLAN**
 WASHINGTON
 KITTITAS COUNTY

JOB NO.:	998/722/017
DWG. NAME:	EN-06
DESIGNED BY:	LGB
DRAWN BY:	JH
CHECKED BY:	
DATE:	03/19/2018
DATE OF PRINT:	